

3. Distribution and conservation value

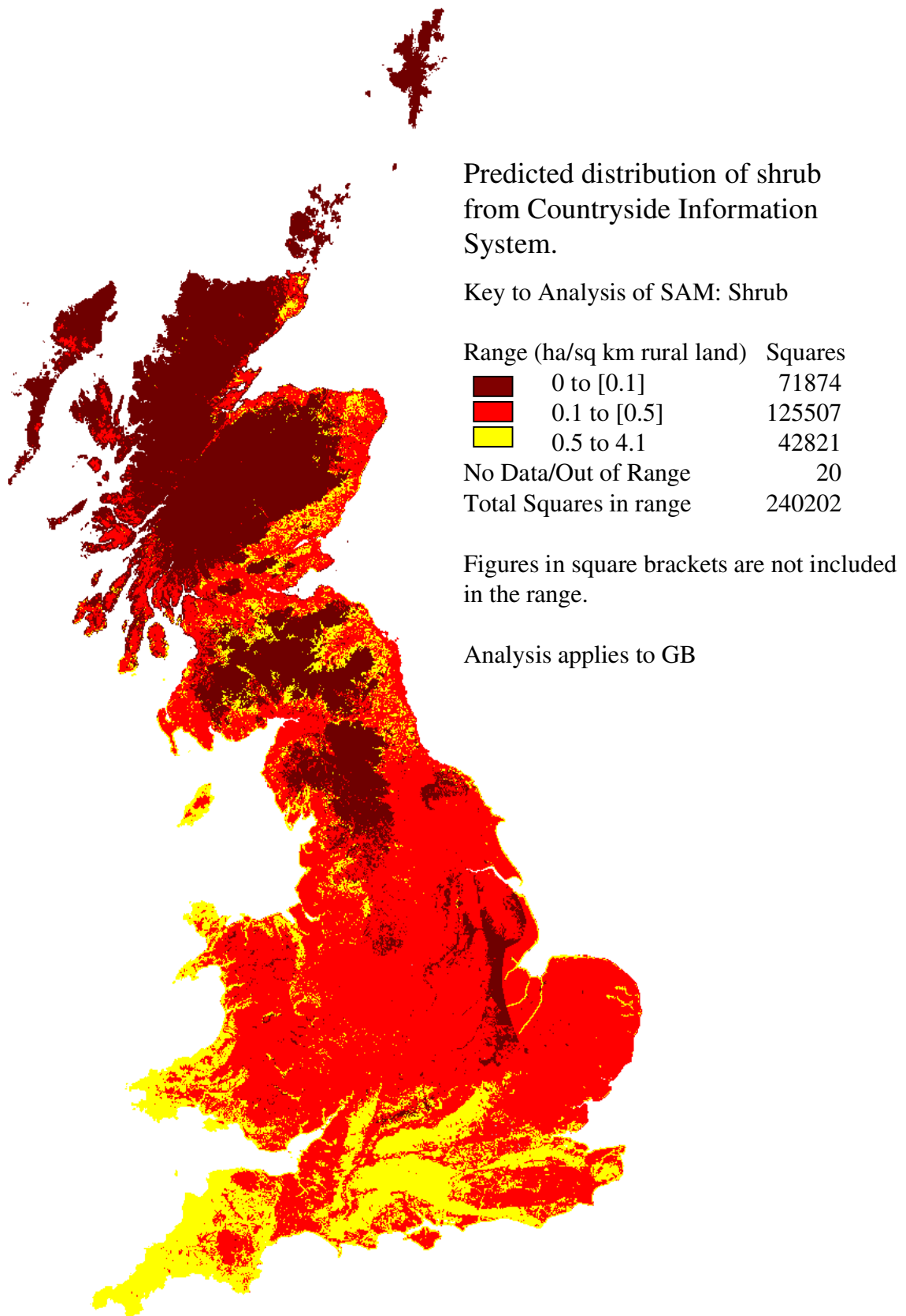


Figure 3.1 Predicted distribution of shrub from the Countryside Information System (Version 6.0).

SSSIs with scrub identified in England

Calcareous (W2 1)

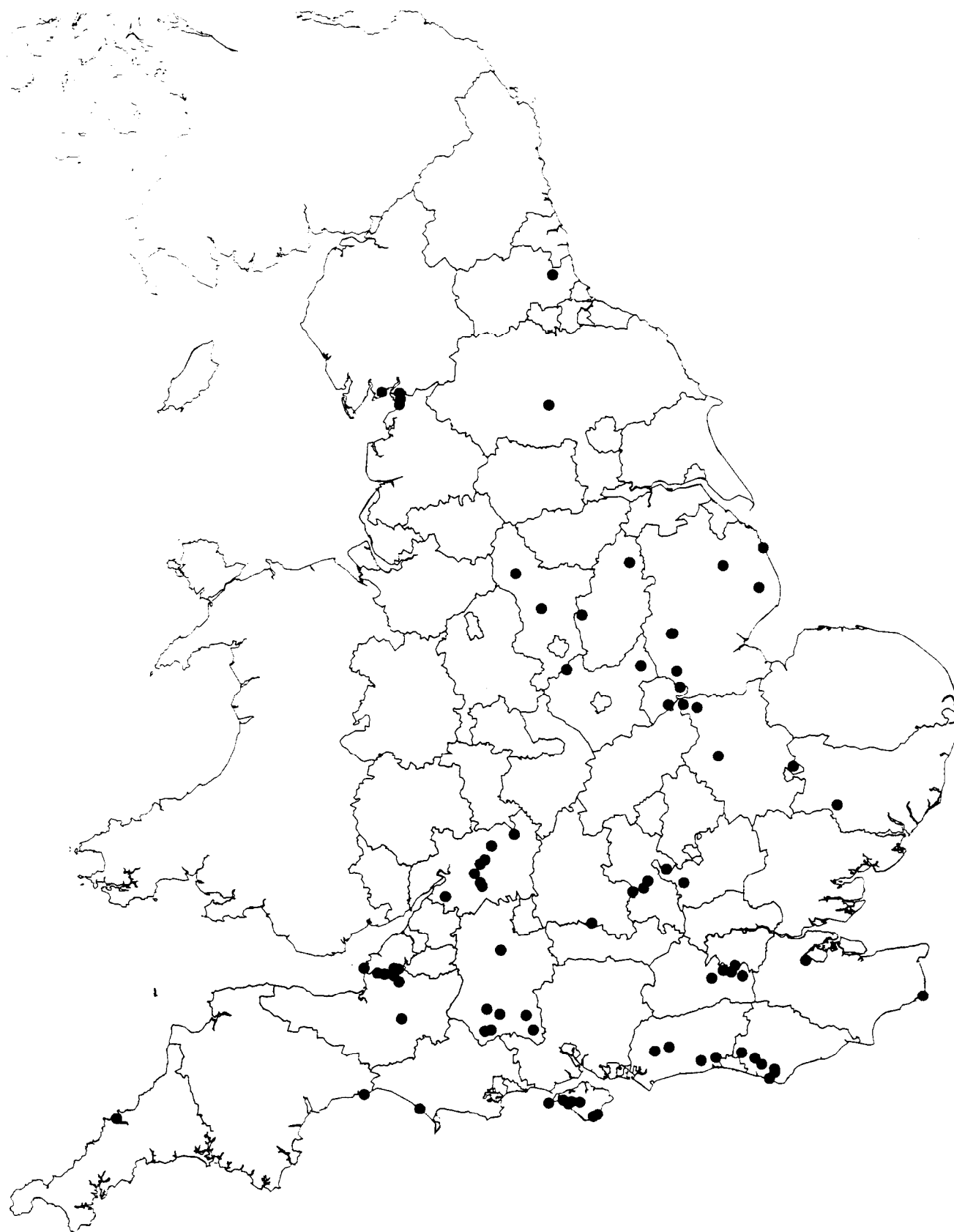


Figure 3.2 Distribution of scrub on dry lowland calcareous soils (NVC type W21) in Sites of Special Scientific Interest in England.

SSSIs with scrub identified in England

Lowland Acid (W23)

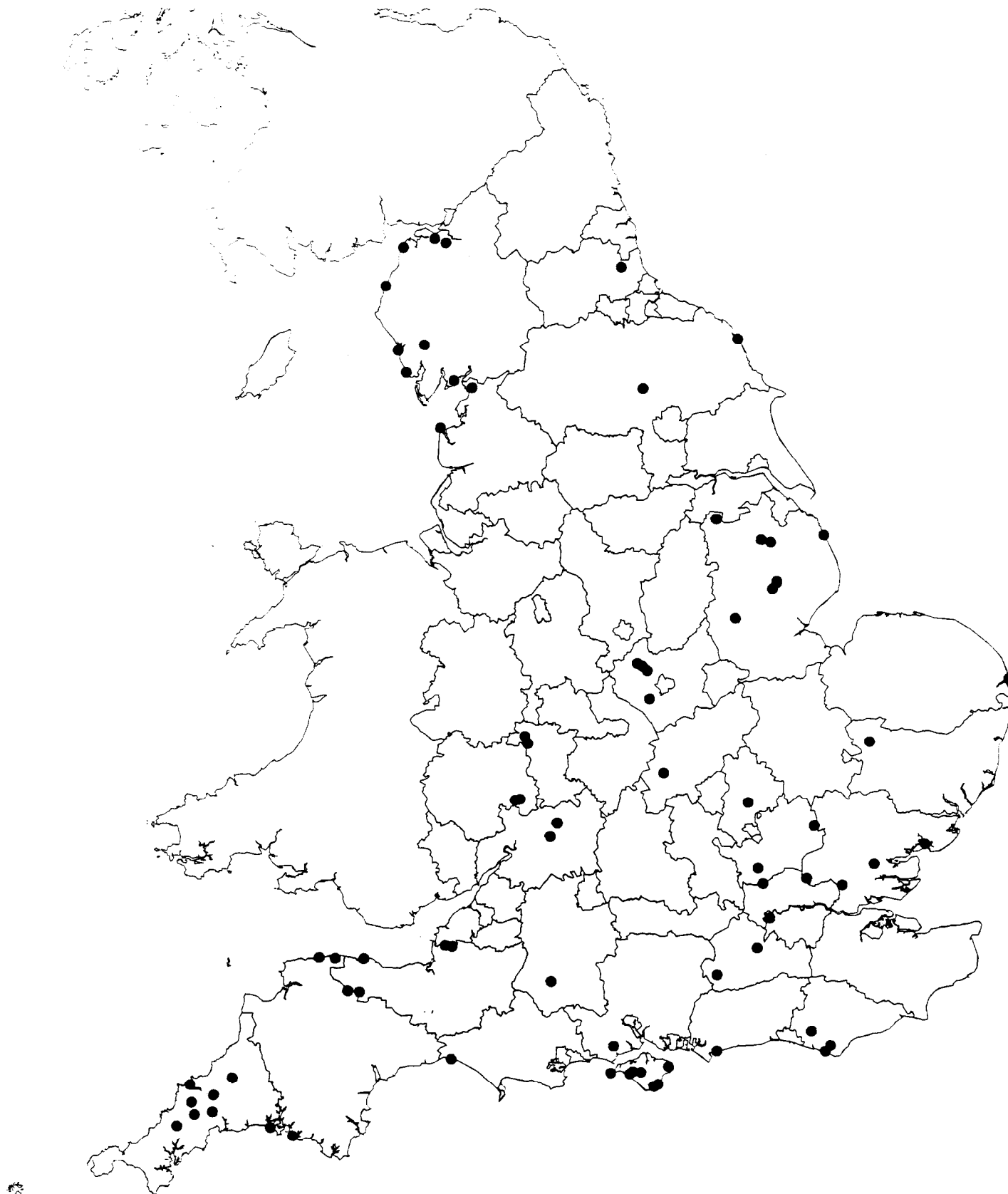


Figure 3.3 Distribution of scrub on dry lowland acidic soils (NVC type W23) in Sites of Special Scientific Interest in England.

SSSIs with scrub identified in England

Lowland Neutral (W22)

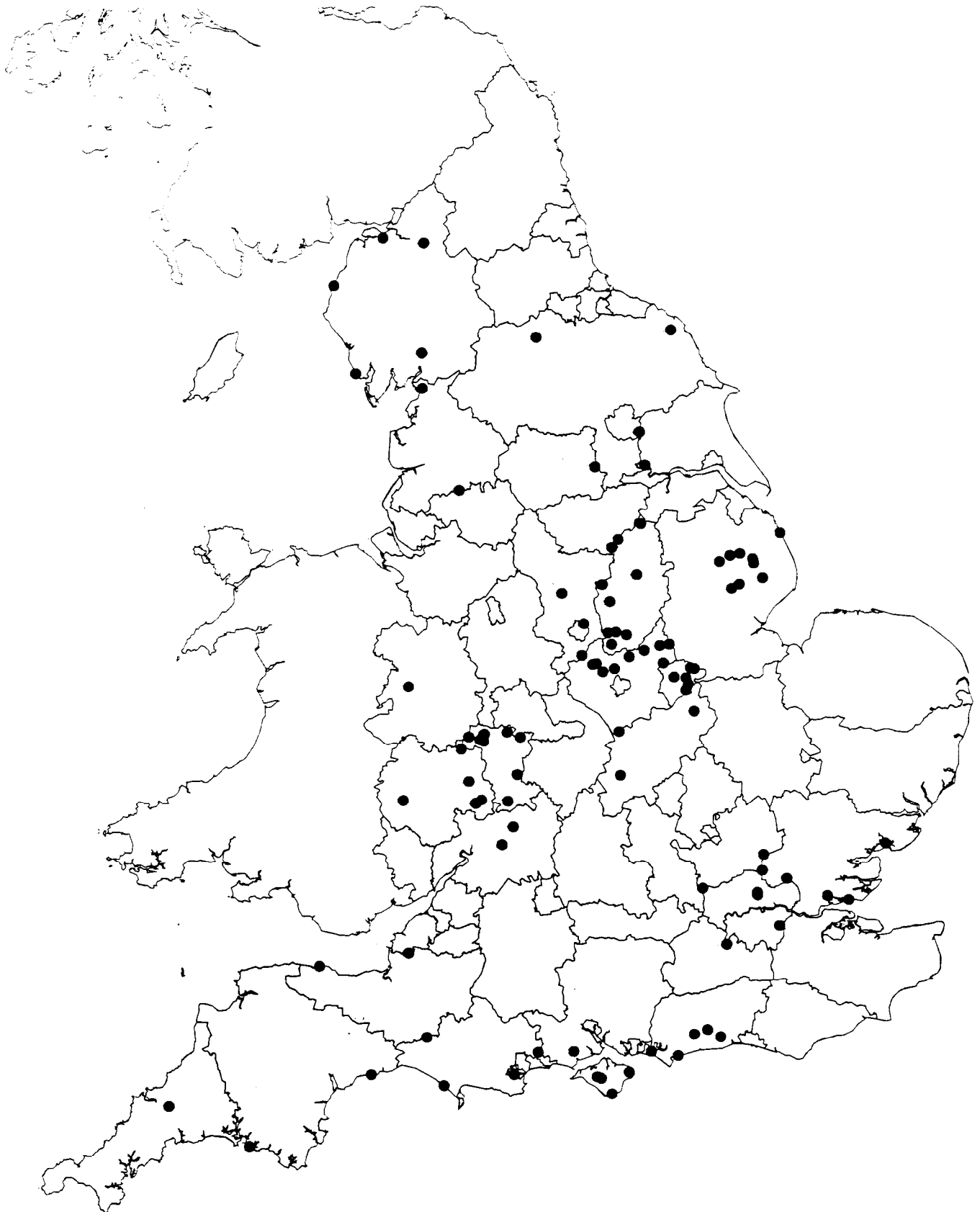


Figure 3.4 Distribution of scrub on dry lowland circumneutral soils (NVC type W22) in Sites of Special Scientific Interest in England.

SSSIs with scrub identified in England

Wetland (W1 W2 W3)

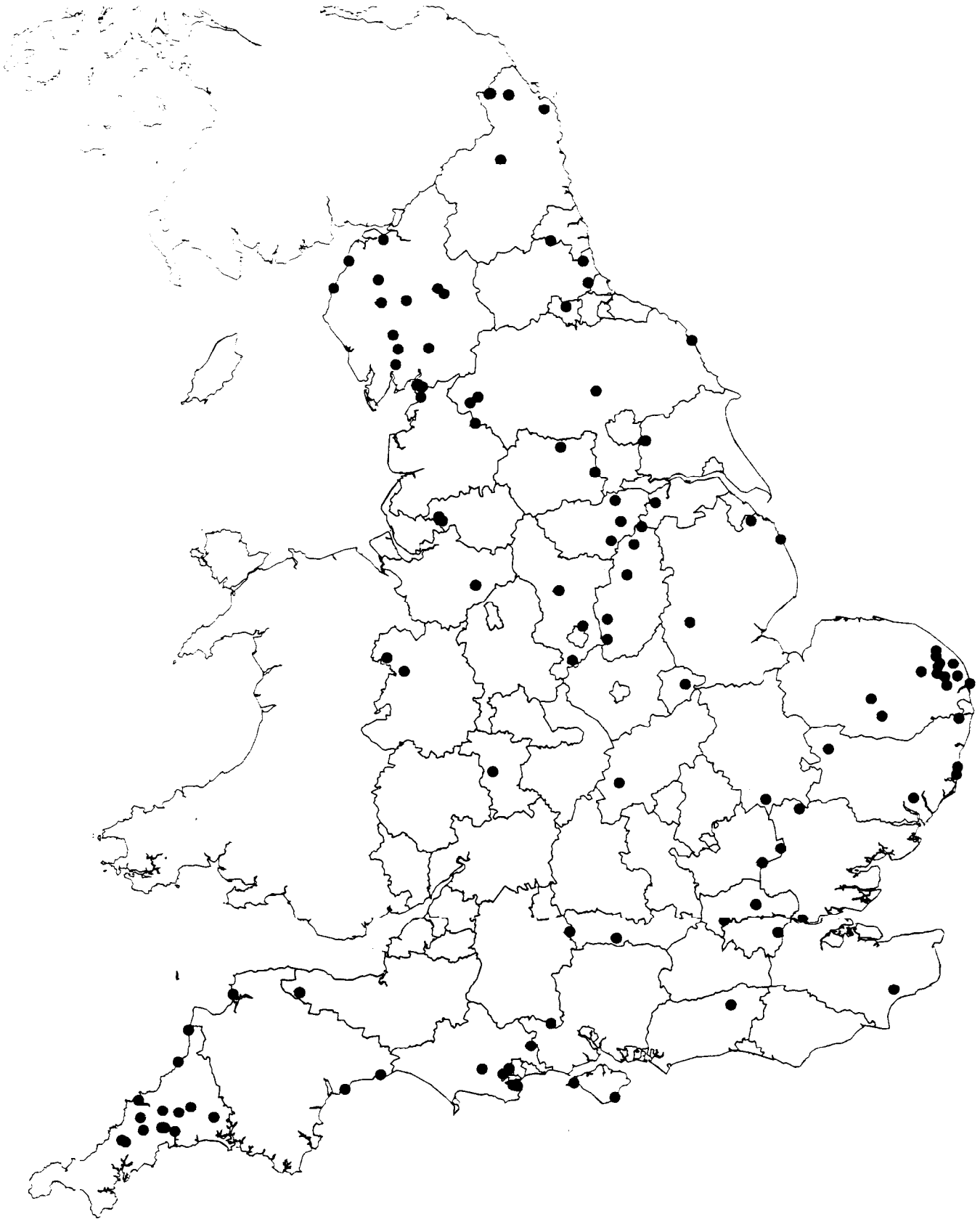


Figure 3.5 Distribution of scrub on wetland soils (NVC types **W1**, **W2**, **W3**) in Sites of Special Scientific Interest in England.

SSSIs with scrub identified in England

Coastal

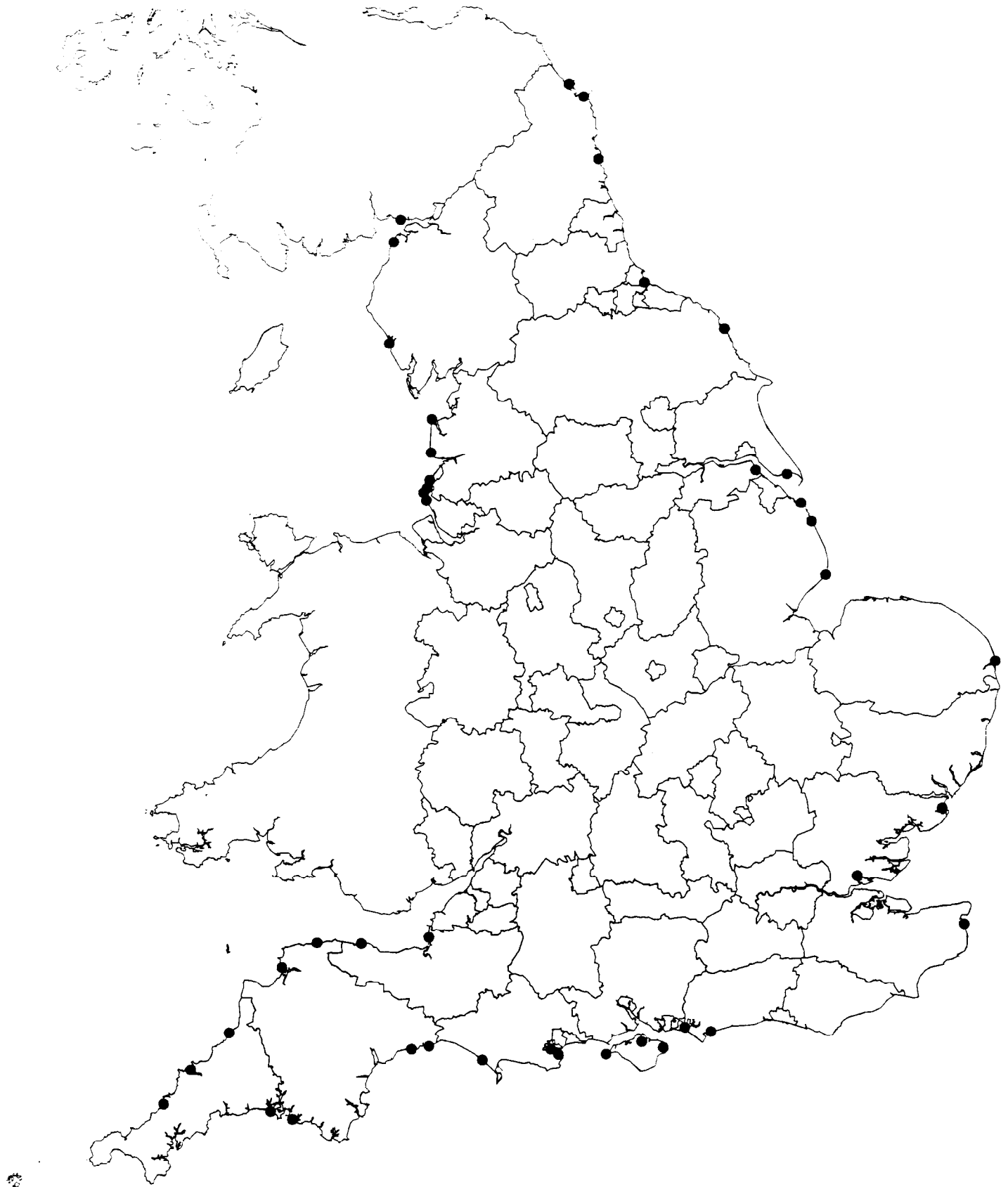


Figure 3.6 Distribution of scrub on coastal in Sites of Special Scientific Interest in England.

SSSIs with scrub identified in England

Juniper (W19 W21d)

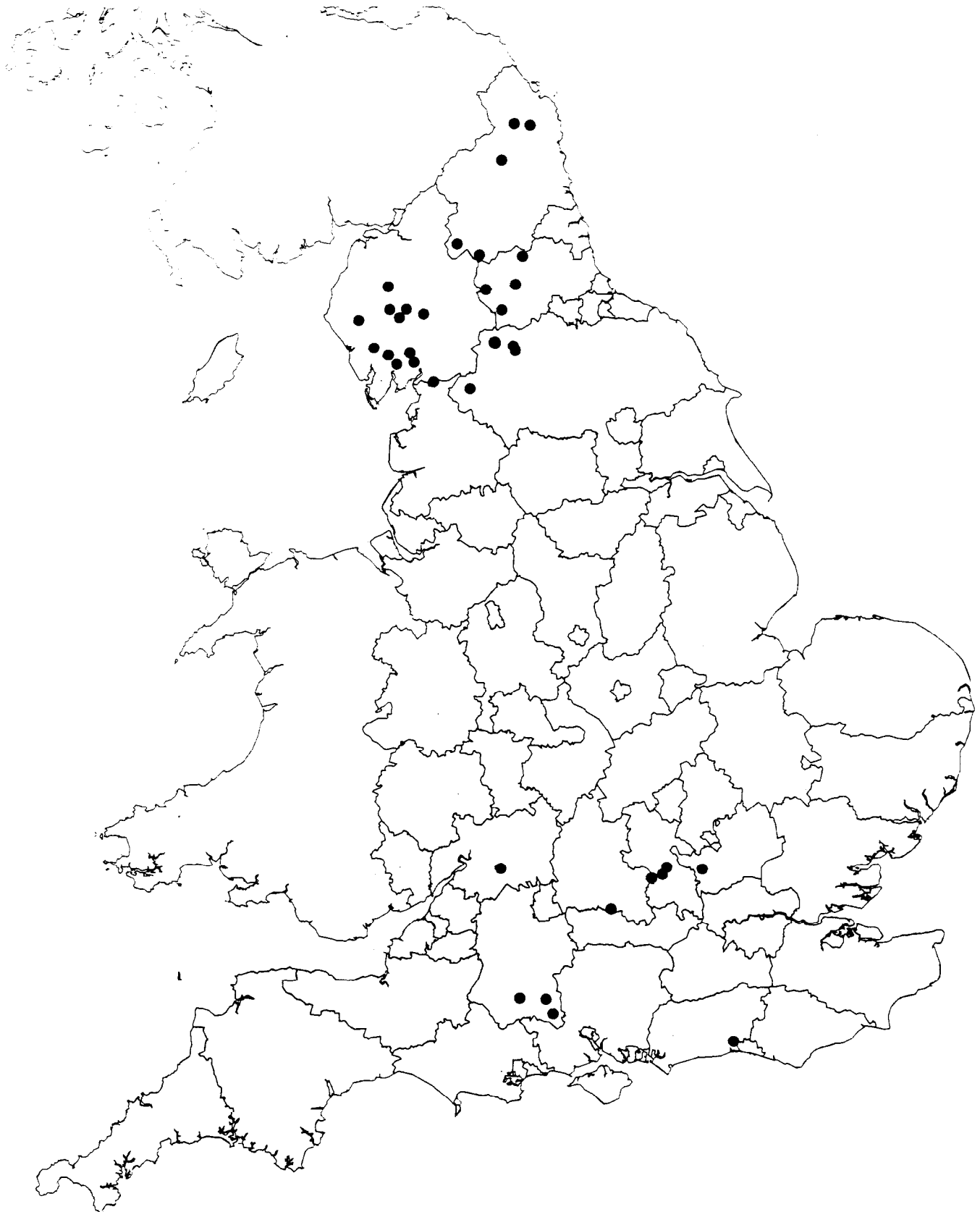


Figure 3.7 Distribution of scrub on juniper scrub (NVC types W19, W21d) in Sites of Special Scientific Interest in England.

SSSIs with scrub identified in Scotland

Symbols indicate area of scrub in SSSI

3. Distribution and conservation value

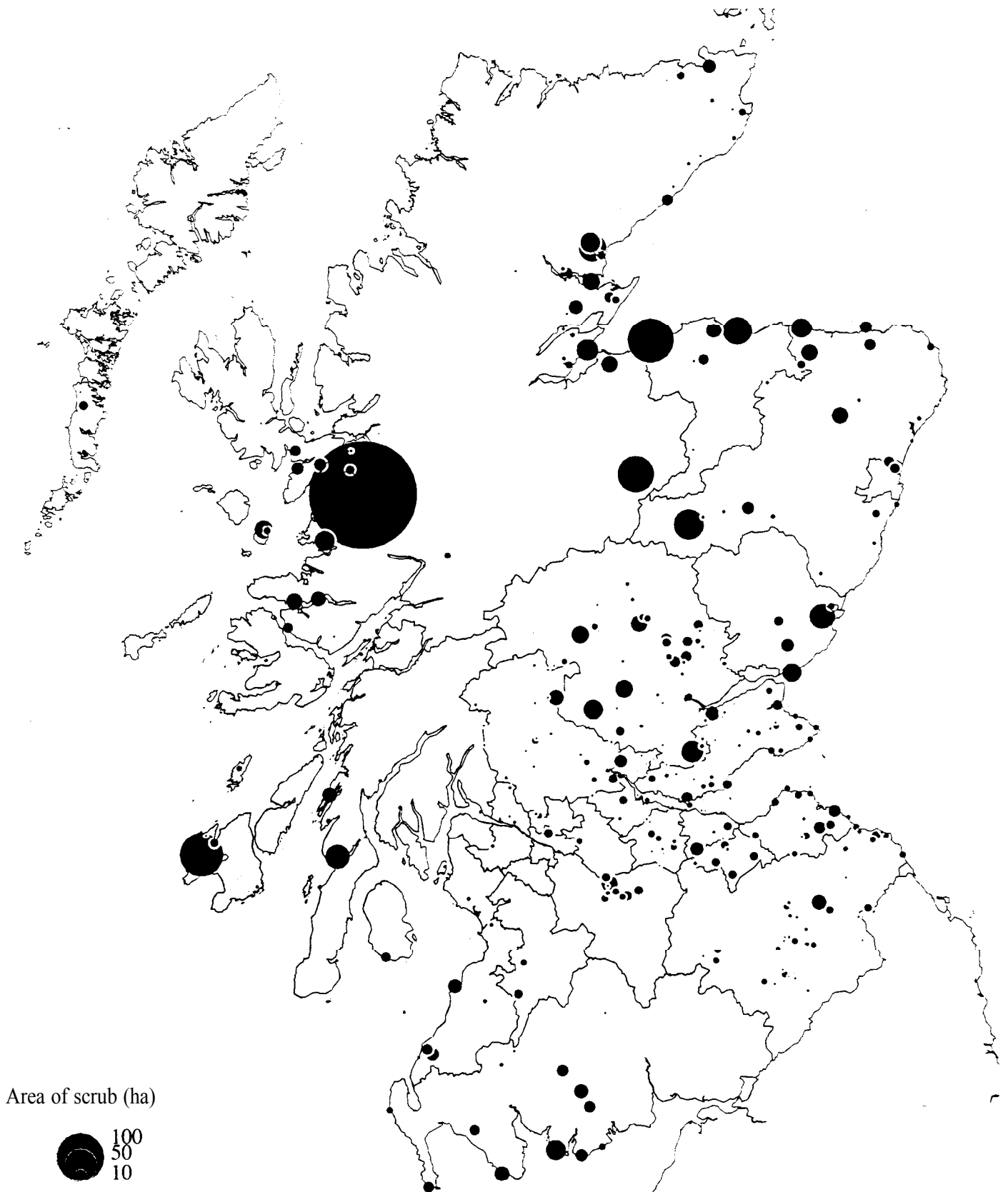


Figure 3.8 Distribution of scrub on Sites of Special Scientific Interest in Scotland, showing absolute area of scrub.

SSSIs with scrub identified in Scotland

Symbols indicate scrub as proportion of total SSSI area (%)

The nature conservation value of scrub in Britain

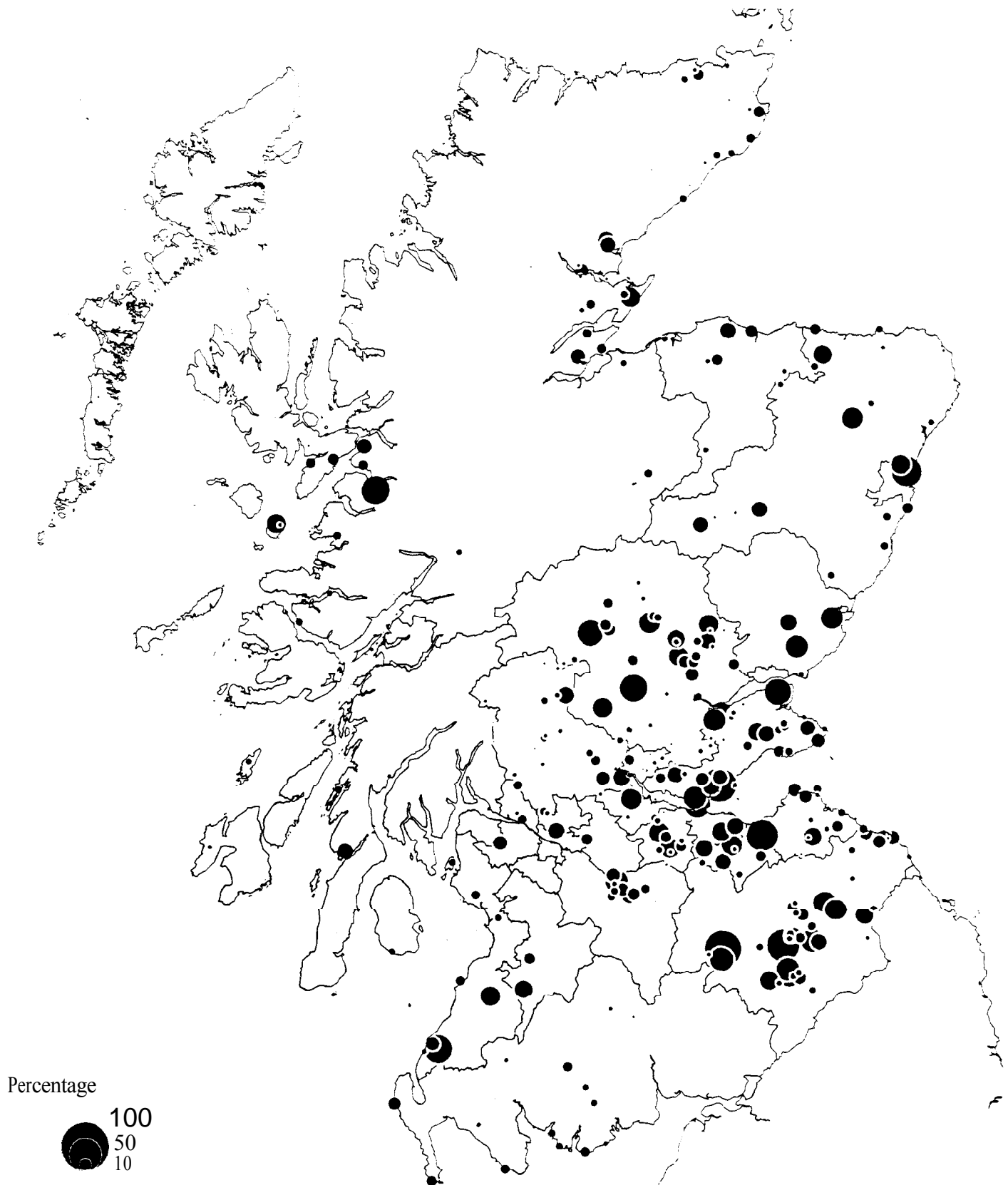
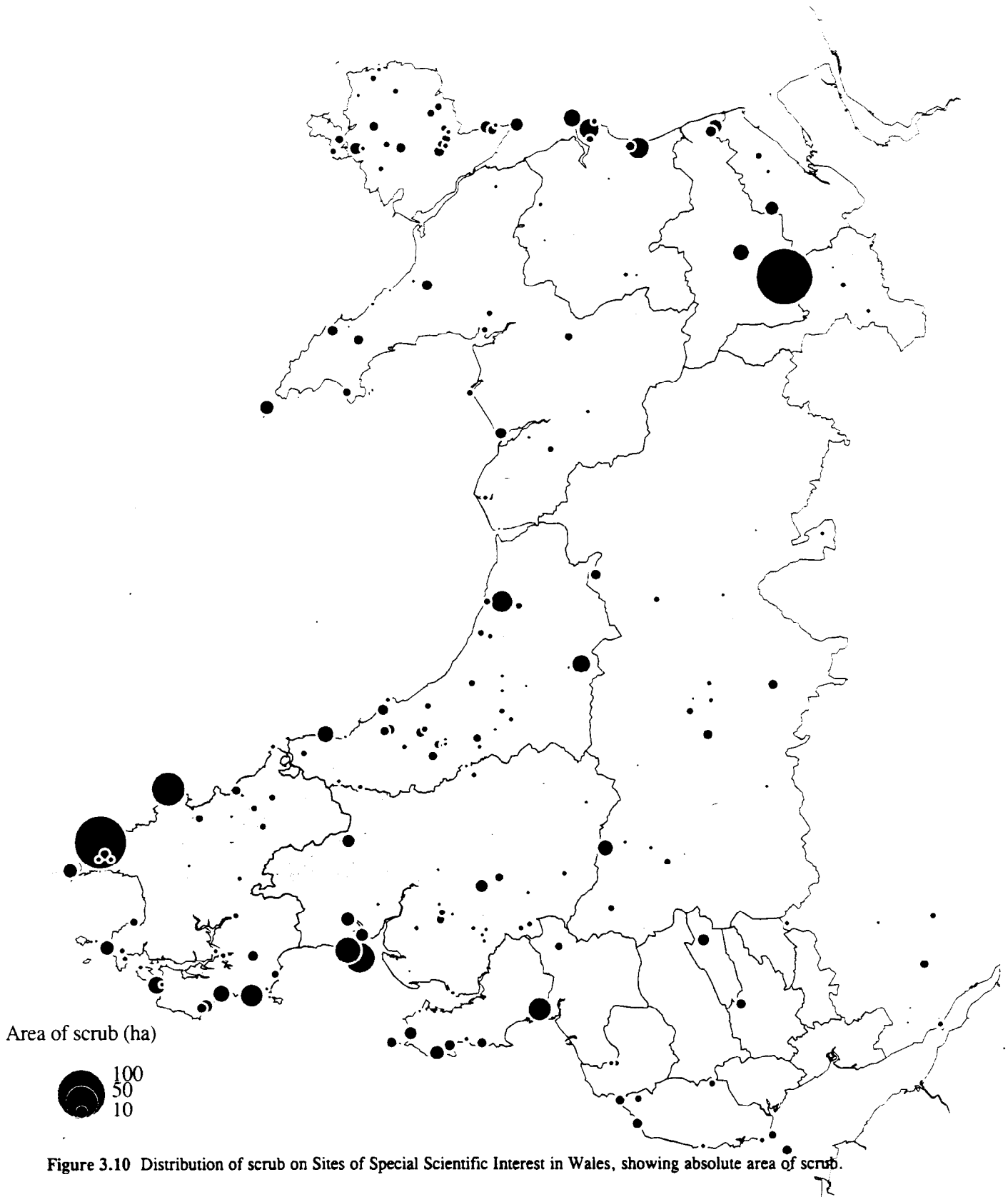


Figure 3.9 Distribution of scrub on Sites of Special Scientific interest in Scotland, showing scrub as a proportion of total site area.

SSSIs with scrub identified in Wales

Symbols indicate area of scrub in SSSI



The nature conservation value of scrub in Britain

SSSIs with scrub identified in Wales

Symbols indicate scrub as proportion of total SSSI area (%)

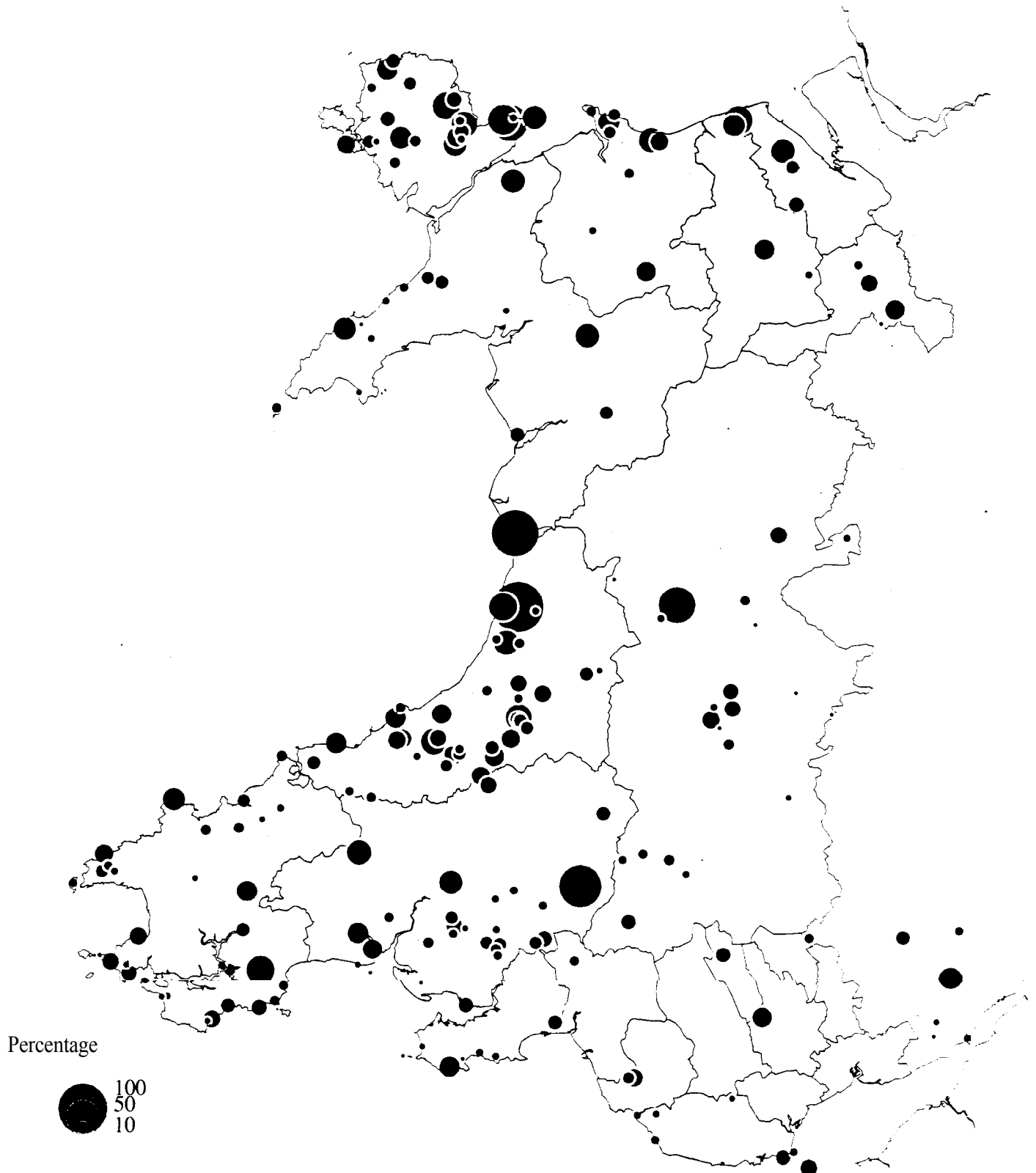


Figure 3.11 Distribution of scrub on Sites of Special Scientific Interest in Wales, showing scrub as a proportion of total site area