











## JNCC survey of Submarine structures in the mid-Irish Sea (2008)

-  Croker Carbonate Slabs dSAC
-  Grab samples containing MDAC

### Groundtruthing stations

-   Video
-  Grab
-  Dredge

-  British Fishery Limit
-  UK Continental Shelf designated area
-  12nm Territorial Sea
-  Land

0 0.9 1.8 2.7 3.6  
km



Date published 18.04.11