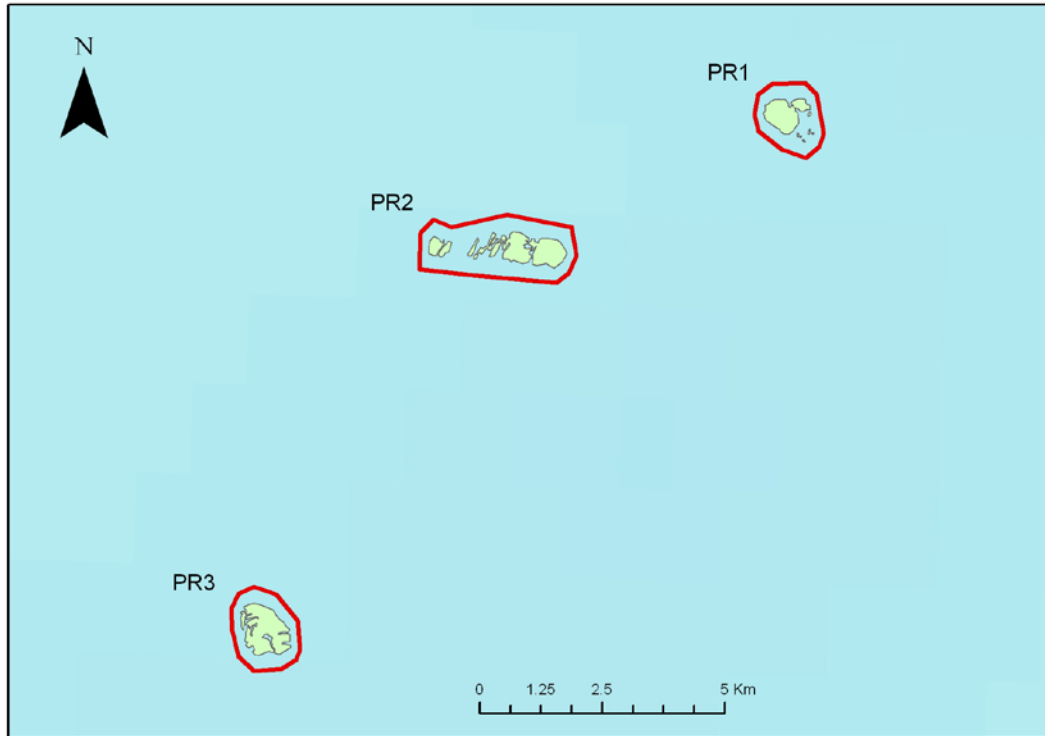


# Offshore Special Area of Conservation Site Map: Pisces Reef Complex

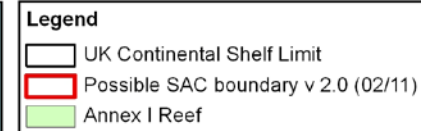
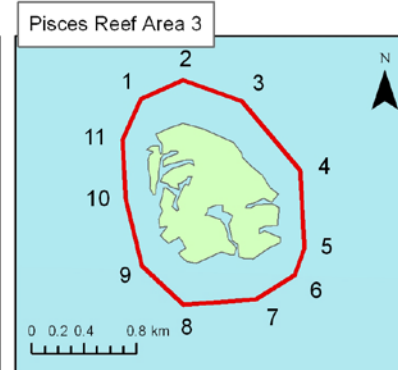
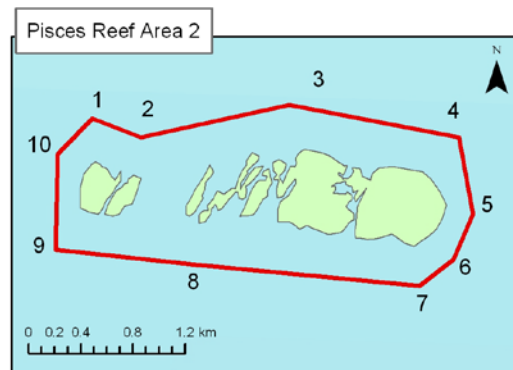
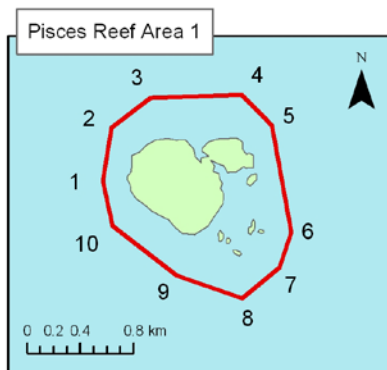


## Boundary coordinates:

Pisces Reef Area 1: 1) -5° 10' 37", 54° 11' 11" 2) -5° 10' 34", 54° 11' 24"  
 3) -5° 10' 19", 54° 11' 31" 4) -5° 9' 41", 54° 11' 33" 5) -5° 9' 28", 54° 11' 26"  
 6) -5° 9' 19", 54° 10' 60" 7) -5° 9' 23", 54° 10' 51" 8) -5° 9' 38", 54° 10' 43"  
 9) -5° 10' 5", 54° 10' 48" 10) -5° 10' 32", 54° 11' 0"

Pisces Reef Area 2: 1) -5° 16' 34", 54° 9' 55" 2) -5° 16' 13", 54° 9' 51"  
 3) -5° 15' 11", 54° 9' 60" 4) -5° 13' 59", 54° 9' 53" 5) -5° 13' 52", 54° 9' 34"  
 6) -5° 13' 60", 54° 9' 23" 7) -5° 14' 14", 54° 9' 16" 8) -5° 15' 48", 54° 9' 19"  
 9) -5° 16' 48", 54° 9' 22" 10) -5° 16' 48", 54° 9' 46"

Pisces Reef Area 3: 1) -5° 19' 60", 54° 5' 44" 2) -5° 19' 42", 54° 5' 49"  
 3) -5° 19' 17", 54° 5' 45" 4) -5° 18' 52", 54° 5' 28" 5) -5° 18' 49", 54° 5' 9"  
 6) -5° 18' 52", 54° 5' 2" 7) -5° 19' 8", 54° 4' 56" 8) -5° 19' 39", 54° 4' 54"  
 9) -5° 19' 57", 54° 5' 3" 10) -5° 20' 5", 54° 5' 19" 11) -5° 20' 7", 54° 5' 34"



Total site area: 697.14 ha/ 6.97 km<sup>2</sup>  
 Pisces reef area 1: 163.21 ha/ 1.63 km<sup>2</sup>  
 Pisces reef area 2: 348.23 ha/ 3.48 km<sup>2</sup>  
 Pisces reef area 3: 185.70 ha/ 1.86 km<sup>2</sup>

Map version 3.0 (01/06/11)  
 Created by: LR

Site map projected in UTM (Zone 30N, WGS84 datum). Seabed habitat derived from DTI SEA data. This product has been derived in part from material obtained from the UK Hydrographic Office with the permission of the Controller of Her Majesty's Stationery Office and UK Hydrographic Office ([www.ukho.gov.uk](http://www.ukho.gov.uk)). NOT TO BE USED FOR NAVIGATION. The exact limits of the UK Continental Shelf are set out in orders made under section 1(7) of the Continental Shelf Act 1964 (© Crown Copyright). Map copyright JNCC 2010.

### Site boundary coordinates for Pisces Reef Complex

| Pisces Reef Complex:<br>Area 1 | WGS 1984<br>(Degrees minutes Seconds) |          | WGS 1984<br>(Decimal Degrees) |           |         |
|--------------------------------|---------------------------------------|----------|-------------------------------|-----------|---------|
|                                | Point No                              | Lat      | Long                          | Lat       | Long    |
|                                | 1                                     | 54°5'44" | -5°-19'-60"                   | 54.095617 | -5.3332 |
|                                | 2                                     | 54°5'49" | -5°-19'-42"                   | 54.097035 | -5.3284 |
|                                | 3                                     | 54°5'45" | -5°-19'-17"                   | 54.095716 | -5.3214 |
|                                | 4                                     | 54°5'28" | -5°-18'-52"                   | 54.091073 | -5.3143 |
|                                | 5                                     | 54°5'9"  | -5°-18'-49"                   | 54.085725 | -5.3135 |
|                                | 6                                     | 54°5'2"  | -5°-18'-52"                   | 54.083853 | -5.3145 |
|                                | 7                                     | 54°4'56" | -5°-19'-8"                    | 54.082112 | -5.319  |
|                                | 8                                     | 54°4'54" | -5°-19'-39"                   | 54.081556 | -5.3274 |
|                                | 9                                     | 54°5'3"  | -5°-19'-57"                   | 54.084158 | -5.3325 |
|                                | 10                                    | 54°5'19" | -5°-20'-5"                    | 54.088724 | -5.3346 |
|                                | 11                                    | 54°5'34" | -5°-20'-7"                    | 54.092777 | -5.3353 |

| Pisces Reef Complex:<br>Area 2 | WGS 1984<br>(Degrees minutes Seconds) |          | WGS 1984<br>(Decimal Degrees) |           |         |
|--------------------------------|---------------------------------------|----------|-------------------------------|-----------|---------|
|                                | Point No                              | Lat      | Long                          | Lat       | Long    |
|                                | 1                                     | 54°9'55" | -5°-16'-34"                   | 54.165253 | -5.2762 |
|                                | 2                                     | 54°9'51" | -5°-16'-13"                   | 54.164044 | -5.2704 |
|                                | 3                                     | 54°9'60" | -5°-15'-11"                   | 54.166627 | -5.2531 |
|                                | 4                                     | 54°9'53" | -5°-13'-59"                   | 54.164759 | -5.2331 |
|                                | 5                                     | 54°9'34" | -5°-13'-52"                   | 54.159524 | -5.2312 |
|                                | 6                                     | 54°9'23" | -5°-13'-60"                   | 54.156338 | -5.2333 |
|                                | 7                                     | 54°9'16" | -5°-14'-14"                   | 54.154428 | -5.2372 |
|                                | 8                                     | 54°9'19" | -5°-15'-48"                   | 54.15539  | -5.2634 |
|                                | 9                                     | 54°9'22" | -5°-16'-48"                   | 54.156131 | -5.28   |
|                                | 10                                    | 54°9'46" | -5°-16'-48"                   | 54.162725 | -5.2801 |

| Pisces Reef<br>Complex:<br>Area 3 | WGS 1984<br>(Degrees minutes<br>Seconds) |             | WGS 1984<br>(Decimal Degrees) |         |
|-----------------------------------|--|-------------|-------------------------------|---------|
|                                   | Point No                                 | Lat         | Long                          | Lat     |
| 1                                 | 54°11'11"                                | -5°-10'-37" | 54.186321                     | -5.177  |
| 2                                 | 54°11'24"                                | -5°-10'-34" | 54.189965                     | -5.1762 |
| 3                                 | 54°11'31"                                | -5°-10'-19" | 54.192024                     | -5.1718 |
| 4                                 | 54°11'33"                                | -5°-9'-41"  | 54.19245                      | -5.1613 |
| 5                                 | 54°11'26"                                | -5°-9'-28"  | 54.190436                     | -5.1577 |
| 6                                 | 54°10'60"                                | -5°-9'-19"  | 54.183271                     | -5.1551 |
| 7                                 | 54°10'51"                                | -5°-9'-23"  | 54.180872                     | -5.1564 |
| 8                                 | 54°10'43"                                | -5°-9'-38"  | 54.178742                     | -5.1605 |
| 9                                 | 54°10'48"                                | -5°-10'-5"  | 54.180136                     | -5.1681 |
| 10                                | 54°11'0"                                 | -5°-10'-32" | 54.183355                     | -5.1757 |