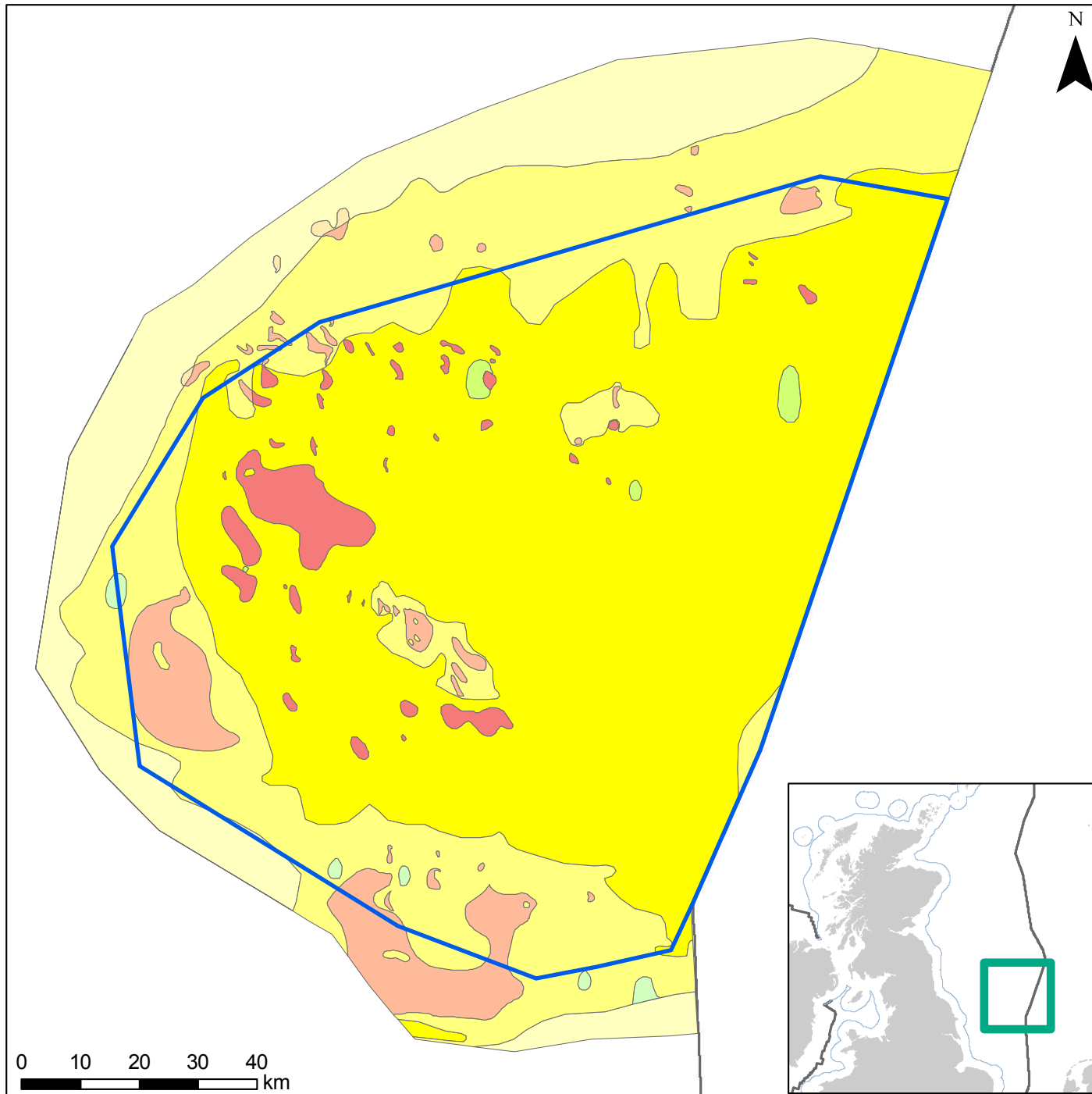




JNCC survey of Dogger Bank (2008)



 Dogger Bank cSAC boundary

EUNIS Habitats

 Infralittoral coarse sediment

 Circalittoral coarse sediment


 Deep circalittoral coarse sed.

 Infralittoral fine sand


 Infralittoral muddy sand


 Circalittoral fine sand

 Circalittoral muddy sand

 Deep circalittoral sand

 Land

 UK 12nm territorial sea limit

 Median line



Date published 17.08.11